

Legend

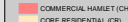

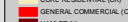
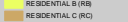
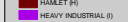

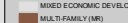








 Selkirk Yards Industrial District Parcels Proposed

Selkirk Yards Industrial District



Map prepared by the City of Selkirk Planning Department. The map is for informational purposes only and does not constitute a contract. The City of Selkirk is not responsible for any errors or omissions on this map. The map is subject to change without notice.

* (PRD-#): FORMER ZONING CLASSIFICATION

Legend	
ZONING	
 COMMERCIAL HAMLET (CH)	 RESIDENTIAL A (RA)
 CORE RESIDENTIAL (CR)	 RESIDENTIAL B (RB)
 GENERAL COMMERCIAL (C)	 RESIDENTIAL C (RC)
 HAMLET (H)	 RESIDENTIAL LARGE LOT (RL)
 HEAVY INDUSTRIAL (I)	 RURAL (R)
 MIXED ECONOMIC DEVELOPMENT (ME)	 RURAL HAMLET (RH)
 MULTI-FAMILY (MF)	 RURAL LIGHT INDUSTRIAL (RLI)
PLANNED DEVELOPMENT DISTRICT (PDD)	 RURAL RIVERFRONT (RR)